

CITY OF NAPOLEON, OHIO
STORM WATER ABATEMENT CHARGE CREDIT APPLICATION

SERVICE ADDRESS: 722 + 726 MONROE ACCOUNT NUMBER: _____
STREET NUMBER STREET NAME

SERVICE CLASS: RESIDENTIAL COMMERCIAL INDUSTRIAL OTHER _____ START DATE ____/____/____

ARE YOU THE PROPERTY OWNER: YES NO IF NO, THEN COMPLETE PROPERTY OWNER INFORMATION

RESIDENT TENANT PROPERTY OWNER

NAME: (LAST, FIRST, MIDDLE INITIAL) _____
 ADDRESS: (IF DIFFERENT FROM SERVICE ADDRESS) _____
 CITY, STATE, ZIP: _____

NAME: (LAST, FIRST, MIDDLE INITIAL) _____
 ADDRESS: ST AUGUSTINE CATHOLIC CHURCH
210 E. CLINTON
 CITY, STATE, ZIP: NAPOLEON, OH 43545

HOME PHONE: _____ DRIVER'S LICENSE #: _____
 TID OR SOCIAL SECURITY NO. (OPTIONAL) _____ BIRTHDATE: _____

HOME PHONE: _____ WORK PHONE: (419) 592-7656
 TID OR SOCIAL SECURITY NO. (OPTIONAL) _____ BIRTHDATE: _____

Total Area Of Property/Lot: 29,056 s.f.
 Impervious Area: 22,926 s.f.

Signature Douglas J. Herman Date 1, 22, 2007
 TENANT AUTHORIZED AGENT OF OWNER OR TENANTS

FOR CITY USE ONLY

E.R.U. Credit* 3.8 EACH
80 % EACH
 E.R.U. Credit: 3.0 (if zero, see explanation below.) EACH
 Net Billable E.R.U. 0.8 ⇒ 1.0 ERU EACH

*Multi-level resident IAL units are eligible for up to a 50% credit.

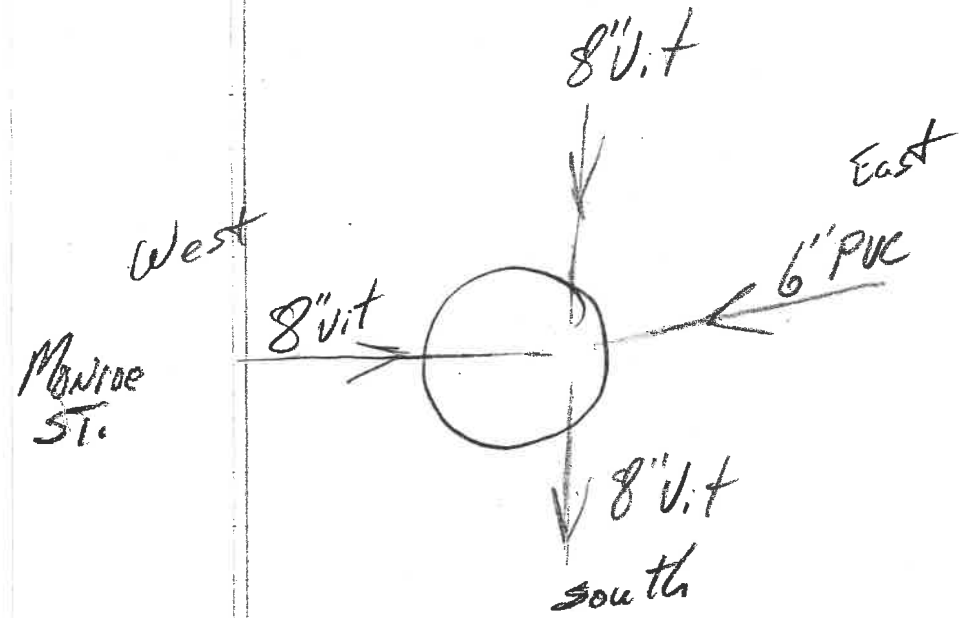
APPROVED EFFECTIVE DATE: ____/____/20____

DENIED EXPLANATION, IF APPLICABLE: _____

[Signature]
 CITY ENGINEER Date 01, 22, 06

RETURN COMPLETED APPLICATION TO ENGINEERING DEPARTMENT

E. Clinton North




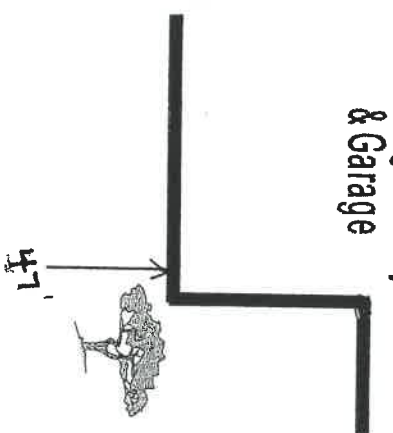
Saw. Manhole behind
St. Augustine Church

PROJECT: St. Augustine School A.S.P. Building
720 Monroe St.
Napoleon, OH 43545

General Contractor: Blue Ribbon Homes
Contact: Bill Hesselshwardt
419-658-8786
Sub Contractor: Beck Construction
Contact: Greg Beck
419-592-8307
On Site Contact: St. Augustine School
Contact: Diana Shirley
419-592-7656



Existing Rectory
& Garage



New 14' x 39' ASP Bldg.
INDUSTRIALIZED UNIT



70'

722
Monroe St

W

S

3 1/2' ->
EXISTING
POM POLE

ALLEY

EXISTING
MOTOR POLE
ELECTRIC
OVERHEAD



HOBSON ST.

MONROE STREET

PARAN 22L

EXIST. ST. AUGUSTINE CHURCH

EXIST. ELECT. SUMPS

12" NW 696.04
8" NE 696.12

GRASS PORCH EXIST. GARAGE

D.S. YARD DRAIN TOP= 701.00
4" CONC. UNDER EXIST. IRON RAILING

EXIST. ELECT. METER
EXIST. GAS METER

VAN ACCESSIBLE HDCP PARKING SIGN (TYR. OF 2)

PATCH 10' SECTION OF EXISTING WALK
EXIST. RECTORY

TRANS. ELEVATION= 701.79'

RETURN 4" FTG. DRAIN TILE ALONG TRANSITION LINK. LINE BOT. OF EXCAVATION W/ CLAY TO FORM A WATERPROOF BARRIER ALL ALONG TRANSITION LINK

YARD DRAIN TOP= 701.00

EXIST. UNDERGROUND ELEC. - FIELD VERIFY LOCATION

GRASS 3'-6.63"
EXIST. (METER)

EXIST. ST. AUGUSTINE SCHOOL

PROVIDE NEW D.S. LEADERS TO MATCH EXISTING IN SIZE AND MATERIAL --- PIPE DOWN TO 6" PVC LEADERS

CB#1 TOP 699.67
8" N 696.50

4' CONC. WALK 24"
EXIST. OVE ELEC.

5
A-3

ASPHALT PAVING

FILL WITH NEW STONE
EXTENT OF STONED PL AREA (SEE

701.50

701.50

EXIST. GAS METER

14" 10" 16"
EXIST. ED TE

ASPHALT PAVING

EXIST. GAS METER

GRASS

16.5' ALLEY

GRADE TO MATCH EXISTING EDGES W/ NEW GRASS TO SLOPE FROM BLDG TO ALLEY

EXIST. SAN. - FIELD VERIFY LOCATION

6" 22" 5.4' F/L
w/ 4" X 6" reducer gauge FH

SITE PLAN



1" = 20'

0 10' 20' 40'